












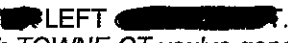






Notes

Trip to:
 700 N King St
 Wilmington, DE 19801-3504
 13.80 miles
 22 minutes

		4. Merge onto I-95 S via the ramp on the LEFT toward WILMINGTON. <i>If you reach BEECH ST you've gone about 0.1 miles too far</i>	Go 1.8 Mi
		5. Merge onto VIETNAM VETERANS MEMORIAL HWY / I-495 S via EXIT 11 toward PORT OF WILMINGTON / BALTIMORE (Crossing into DELAWARE).	Go 7.3 Mi
		6. Take the 12TH ST exit, EXIT 3.	Go 0.2 Mi
		7. Keep RIGHT at the fork to go on E 12TH ST.	Go 0.9 Mi
		8. Turn LEFT onto NORTHEAST BLVD / US-13. Continue to follow US-13 S.	Go 0.7 Mi
		9. Turn RIGHT onto E 4TH ST / SR-9.	Go 0.3 Mi
		10. Turn RIGHT onto N WALNUT ST / US-13-BR N. <i>N WALNUT ST is just past N POPLAR ST</i>	Go 0.2 Mi
		11. Take the  LEFT  . <i>into hotel parking garage, If you reach TOWNE CT you've gone a little too far just before 8th St.</i>	Go 0.1 Mi
		700 N King St Wilmington, DE 19801-3504	13.8 mi

Total Travel Estimate: 13.80 miles - about 22 minutes

All rights reserved. Use subject to License/Copyright

Directions and maps are informational only. We make no warranties on the accuracy of their content, road conditions or route usability or expeditiousness. You assume all risk of use. MapQuest and its suppliers shall not be liable to you for any loss or delay resulting from your use of MapQuest. Your use of MapQuest means you agree to our [Terms of Use](#)